



6/27/2025

Letter No. 205
BY-CRE-02939

Evelyn Pao, P.E., Project Director
Washington State Department of Transportation
18911 N Creek Pkwy S, Suite 150
Bothell, WA 98011

Project: I-405, Brickyard to SR 527 Improvement Project
Contract No: 009727

Subject: Newly Discovered Wetland – N. Fork Perry Creek, West Side

Reference: 2.8.5.4.5 *Additional Impacts*

Dear Ms. Pao:

We are writing to inform you of a newly discovered wetland proximate to North Fork Perry Creek on the west side. Please see attached from our Environmental Team including a drawing of the extents and limits of the wetland as well as photos. Skanska is assisting WSDOT with the necessary information to obtain a permit modification.

At this time, Skanska reserves its rights to just compensation for cost and time impacts associated with this discovery in accordance with the contract and applicable law.

If you have any questions, please do not hesitate to contact me.

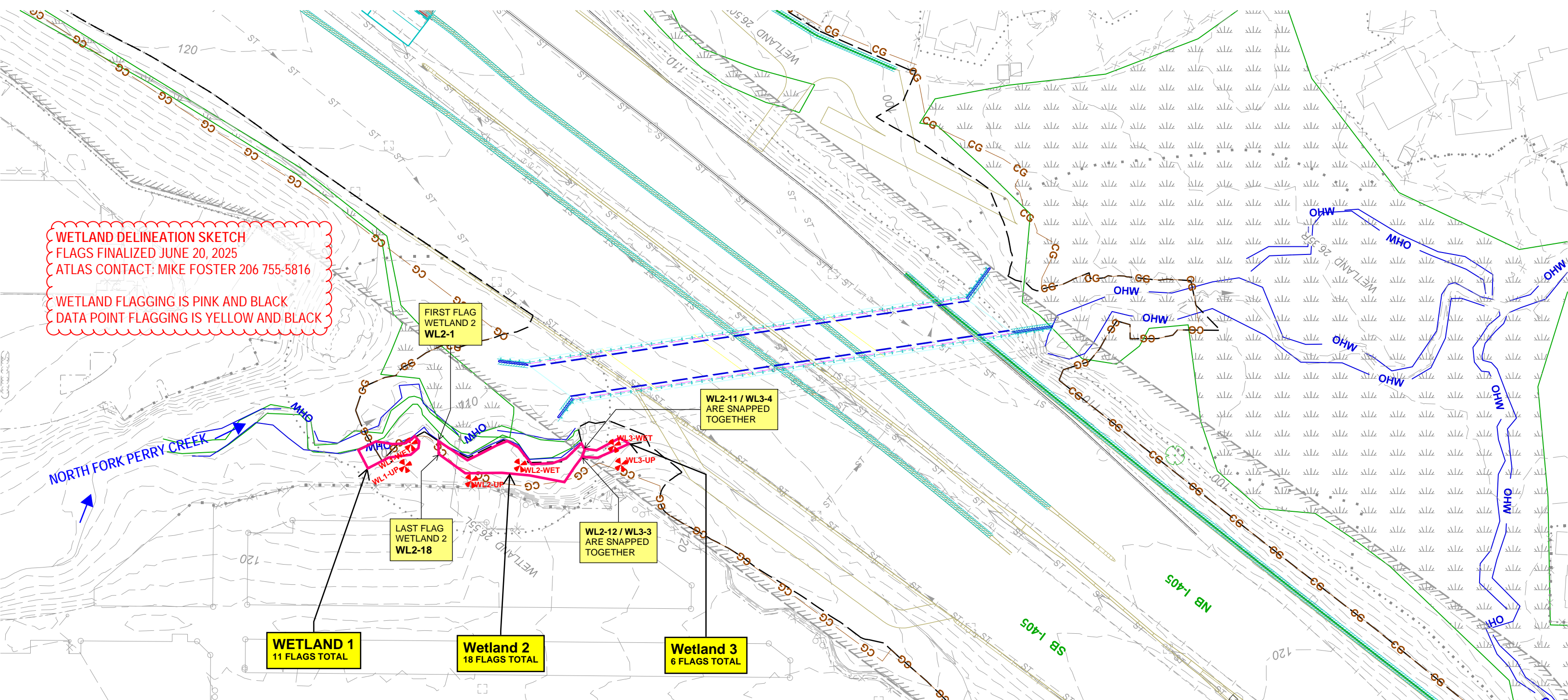
Sincerely,

Patrick Prendergast, Vice President

Skanska USA Civil
18911 N Creek Pkwy S, Suite 300
Bothell, WA 98011

Attachment:

1. North Fork Perry New Wetland Background Docs



WETLAND DELINEATION SKETCH
 FLAGS FINALIZED JUNE 20, 2025
 ATLAS CONTACT: MIKE FOSTER 206 755-5816
 WETLAND FLAGGING IS PINK AND BLACK
 DATA POINT FLAGGING IS YELLOW AND BLACK

WETLAND 1
 11 FLAGS TOTAL

Wetland 2
 18 FLAGS TOTAL

Wetland 3
 6 FLAGS TOTAL

FIRST FLAG
 WETLAND 2
 WL2-1

LAST FLAG
 WETLAND 2
 WL2-18

WL2-12 / WL3-3
 ARE SNAPPED
 TOGETHER

WL2-11 / WL3-4
 ARE SNAPPED
 TOGETHER

WL3-WET

WL3-UP

WL2-UP

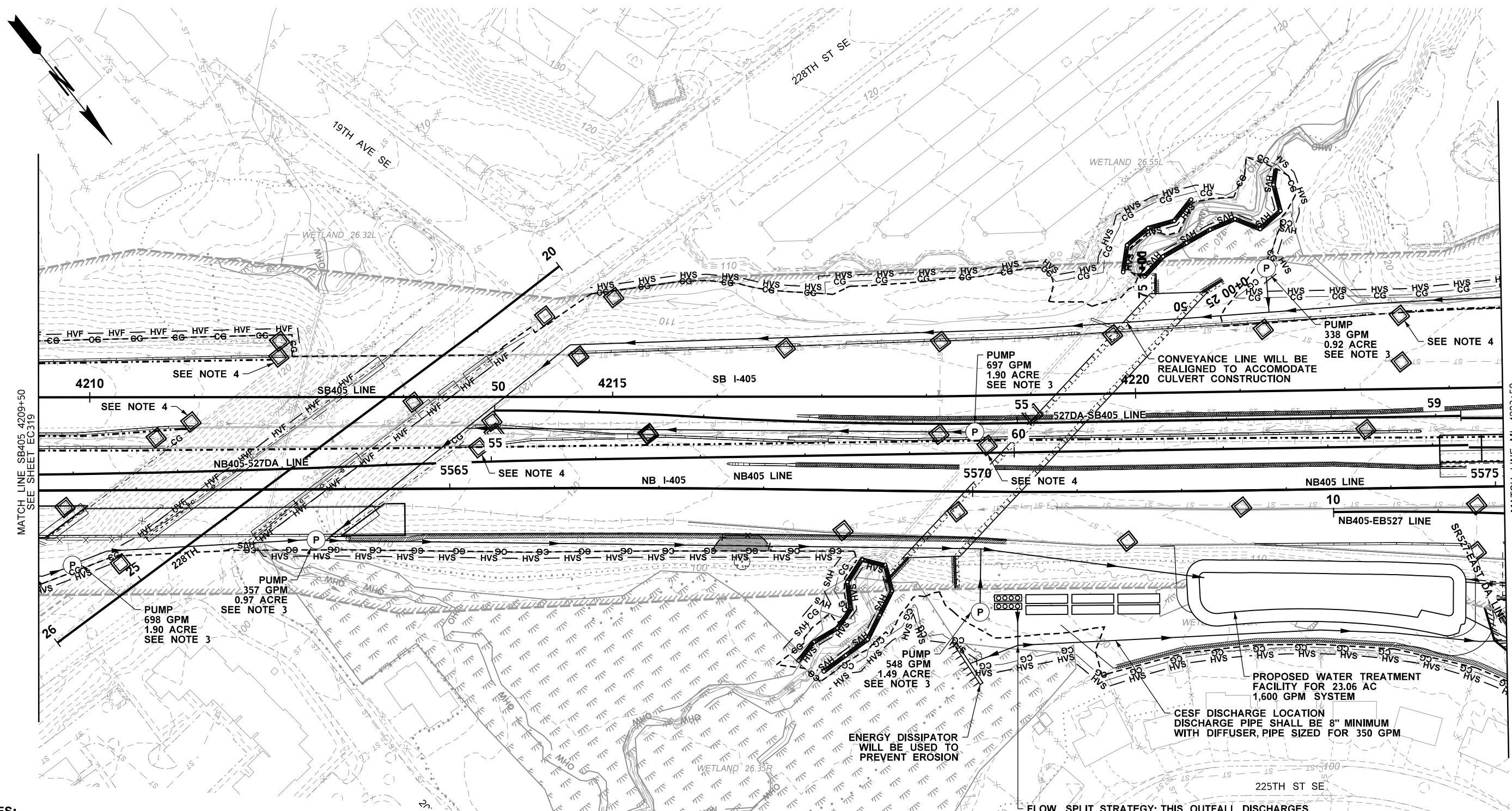
WL2-WET

WL1-WET

WL1-UP

LEGEND: DATA TO BE LOCATED

-  DATA POINT LOCATIONS (YELLOW- AND BLACK-STRIPED FLAGGING)
-  DELINEATED WETLAND BOUNDARY (APPROX) (PINK- AND BLACK-STRIPED FLAGGING)

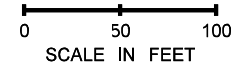


MATCH LINE SB405 4209+50
SEE SHEET EC319

MATCH LINE ML 4223+50
SEE SHEET EC321

NOTES:

1. SEE SHEET EC300 FOR GENERAL NOTES AND LEGENDS.
2. PLUG INLET WITH PLASTIC SHEETING OR OTHER IMPERMEABLE BARRIER WITHIN ACTIVE CONSTRUCTION LIMITS AS NEEDED.
3. SUMP VALUES SHOWN ARE MINIMUM PUMP REQUIREMENTS. CONTRACTOR MAY USE ONE OR MULTIPLE PUMPS TO ACHIEVE MINIMUM FLOW REQUIREMENTS. CONVEYANCE LINES MAY BE ONE OR MULTIPLE LINES. CONTRACTOR SHALL REDLINE DRAWINGS WITH ACTUAL PUMPS AND CONVEYANCE SIZES.
4. DIRECT OFFSITE RUNOFF TO CATCH BASIN.



FLOW SPLIT STRATEGY: THIS OUTFALL DISCHARGES WATER FROM THREE SUB-BASINS. A FLOW SPLITTER WILL DIRECT 22% TO N FORK PERRY DUE TO DOWNSTREAM FLOODING ISSUES, WHILE 78% WILL GO TO THE QUEENSBOROUGH SYSTEM. A VALVE WILL BE THROTTLED TO ACHIEVE THE 22%/78% FLOW SPLIT.

PROPOSED WATER TREATMENT FACILITY FOR 23.06 AC 1,600 GPM SYSTEM
CESF DISCHARGE LOCATION DISCHARGE PIPE SHALL BE 8" MINIMUM WITH DIFFUSER, PIPE SIZED FOR 350 GPM

ENERGY DISSIPATOR WILL BE USED TO PREVENT EROSION

RELEASED FOR CONSTRUCTION
4/18/2025
HS

FILE NAME	c:\pwworking\uswaldms132661C9727_PS_EC_320.dgn			REGION NO.	STATE	FED.AID PROJ.NO.				I-405 BRICKYARD TO SR527 IMPROVEMENT PROJECT	PLAN REF NO
TIME	11:14:35 AM			10	WASH						EC320
DATE	4/3/2025			JOB NUMBER							SHEET
PLOTTED BY	Jeffery.Stewart			CONTRACT NO.							OF
DESIGNED BY	J. STEWART			LOCATION NO.							SHEETS
ENTERED BY	J. STEWART										
CHECKED BY	S. HARRISON										
PROJ. ENGR.	J SLAVICEK	REV 0 - SEG 3 DESIGN PACKAGE	4/3/2025	JS	9727	XL5446	4/4/2025				
REGIONAL ADM.	L HODGSON	REVISION	DATE	BY							

SKANSKA

TESC SHEET - SEGMENT 3







Environmental Task Force (ETF) Minutes: Meeting #79

Meeting Date	Jun 5, 2025	Meeting Time	02:00 pm - 03:00 pm Pacific Time (US & Canada)
Meeting Location	Skanska Offices and Teams	Video Conferencing Link	https://teams.microsoft.com/l/meetup-join/19%3ameeting_MmQ1ODM3MGUtN2I0MC00GU2LTlI0DItnjBmZGE3YThkNDRh%40thread.v2/0?context=%7b%22id%22%3a%224e35e76f-575e-4b23-bae7-3a1b01a71b61%22%2c%22oid%22%3a%22ac8f6d18-e330-4199-a7b0-520f07989cba%22%7d
Overview	Environmental Task Force Meeting		
Notes			
Attachments	IAL Limits_202500602.pdf , Notification-Submittal Tracker Brickyard.pdf		

Scheduled Attendees

Name	Company	Phone Number	Email	Attendance
Mike Foster	Atlas Technical Consultants, LLC		mike.foster@oneatlas.com	Present
Mika Miyamoto	Atlas Technical Consultants, LLC		mika.miyamoto@oneatlas.com	Present
James Watson	Atlas Technical Consultants, LLC		james.e.watson@oneatlas.com	
Joshua Barrios	Skanska USA Civil West	P: (408) 435-5105 ext. 120	josh.barrios@skanska.com	
Oscar Cano	Skanska USA Civil West		oscar.cano@skanska.com	
Document Control - Skanska	Skanska USA Civil West		brickyarddoccontrol@skanska.com	
Adam Ewer	Skanska USA Civil West		adam.ewer@skanska.com	
Adrian Zoodsma	Skanska USA Civil West		adrian.zoodsma@skanska.com	
Nancy Alpuche	Washington State Department of Transportation		alpucna@wsdot.wa.gov	
Willie Briscoe	Washington State Department of Transportation		briscow@wsdot.wa.gov	
Rachel Gehrlein	Washington State Department of Transportation		gehrira@wsdot.wa.gov	
Ron Haukom	Washington State Department of Transportation		ron.haukom@wsdot.wa.gov	
Betty Kane	Washington State Department of Transportation		kanebet@consultant.wsdot.wa.gov	Present

Name	Company	Phone Number	Email	Attendance
Sokha Men	Washington State Department of Transportation		mens@wsdot.wa.gov	
David Schoettler	Washington State Department of Transportation		david.schoettler@consultant.wsdot.wa.gov	Present
Zack Shanshory	Washington State Department of Transportation		shansza@wsdot.wa.gov	Present

Weather

No.	Mtg Origin	Title	Assignment	Due Date	Priority	Status
1.1	56	Weather				Open
<p>Previous Meeting Minutes May 29, 2025 Upcoming dry weather.</p>						

Top of the Order

No.	Mtg Origin	Title	Assignment	Due Date	Priority	Status
2.1	55	Top of the Order				Open
<p>Description</p> <ul style="list-style-type: none"> • Action Item Review • Active Bird Nest 23.80 Wall. <ul style="list-style-type: none"> ◦ Construction pending geotechnical response, tentative next week. ◦ Atlas Continues to monitor. • HPA update for Juanita Creek - potentially decoupling requests. • IAL Exceedances <ul style="list-style-type: none"> ◦ Juanita Creek -JARPA to CORPS/ECY for review. ◦ North Fork Perry ◦ Queensborough 405 ◦ Queensborough 527 ◦ 25.0L design still in progress 						
<p>Official Documented Meeting Minutes</p> <ul style="list-style-type: none"> • lagging item of tree to be mulched by the 11th or removed. Mike - this needs to be accomplished ahead of consistent hot and dry weather, he will communicate this with Skanska. • Atlas still needs to add action items from site walk yesterday. • Atlas to increase monitoring on robin nest and will follow up with email to send to WSDOT Bio to prepare for take. • HPA modifications for Juanita Creek overwinter bypass component. <ul style="list-style-type: none"> ◦ additional discussion regarding specific items called out for HPA request. ◦ Decouple items, Jesse back the 9th. ◦ City of Kirkland comments back on TSDP. ◦ Freeze application until end of next week to include any potential adjustments to address City of Kirkland comments. ◦ Request expedited review. ◦ Mike requests preview of RCSR form to begin review. • Request meeting for a JARPA update permitting strategy between DB/WSDOT. 						

- NFP is next on the to-do list and is a hot item.
- If we grasp timing could schedule a walk through discussion with Sandra M, to as a heads up.
- **Currently have folks out today doing wetland delineation and tree inventory on west north fork perry to begin SAVL addendum and JARPA update.**
- Leaving the impact portion of ledger and not including mitigation portion of ledger.
- Alicia - no IWW associated with NFP this season? Mike - yes, we are currently clearing adjacent to the stream but no impacts to stream this season. We have reduced their work space but no IWW this summer.
- Project arborist is currently out collecting tree inventory information. There are category 1 trees observed in the area.
- Alicia - if impacts are related to fish passage, may have reduced mitigation. This is a potential.
- Mike - 1 wetland is 100% impact for fish passage, one may be associated with drainage.

Previous Meeting Minutes

May 29, 2025

- Have 14 items open and 11 completed. One lagging item is mulching tree in 2W - Skanska is working to coordinate this with mulching tentatively next week.
 - Dave - How are we tracking tree items? what is a reasonable time-frame?
 - Mike F - We need to establish a reasonable time-line - we are tracking it on the action item list. Skanska needs to established before temps are consistently high and there's a potential risk of further damage of the root zone.
 - Can discuss more at meeting with WSDOT arborist next week.
- JARPA - Mike + Alicia coordinating, has been sent to CORPS + ECY for review. Procore response said to coordinate with Sonia for acceptance. Alicia + Mike to follow up from each end.
 - WSDOT working to push through in a timely manner.
- HPA Mod with Juanita Creek
 - Mika coordinated with AECOM stream team - question of if we need to go through entire RCSR form for resolution or what is required to move forward. Alicia suggests an OTS review on specific items to reach resolution, this could be verbal or via email.
- NFP
 - Wingwall piles below OHWM - Coordinate with WDFW on expectations and whether or not any bypass / HPA mod is required moving forward.
 - Alicia - What would it take to get OHWM updated? Mike - OHWM is likely set correctly. Alicia- will work to occur in the dry, would it occur in the fish window? Yes, work is proposed in the fish-window.
 - Some additional coordinating may be needed. WSDOT does believe this won't be a hinderance but agrees that coordination with WDFW should occur.
- Queensborough
 - exceedance at IAL at 527 crossing due to constructability issue in an area with wetland. Anticipating additional wetland impacts in this area.
 - Mike - How do we want to package these exceedances up? Are you okay with decoupling independent areas for JARPA submittals? Ideal to minimize packages, but if need to separate out. Need to have overall accounting and propose a final count of impacts and mitigation.
 - Atlas to keep an eye out for potential areas for mitigation credit or enhancement.

*Safety note corrected:
35 -feet from fog line at 65MPH

No.	Mtg Origin	Title	Assignment	Due Date	Priority	Status
2.2	56	Environmental Site Walk Recap				Open
		Description	Walked Area 6to discuss general BMP maintenance in the area and upcoming Pier 4 Pour			

A few discussion points and actions were identified and include:

- Discussed sumps at WSDOT yard- sumps were functioning as intended but hoses may need to be extended to retain integrity of swale. No ponding water observed during walk.
- Discussed upcoming work in the area including the girder set.
- Observed crews prepping for bent cap pour at Pier 4 - ecopans were on site.
- Fugitive dust observed throughout SR522 median work zone. WSDOT laydown area was dampened to suppress fugitive dust.
- Group discussed water management in lower bench of pier 4, BMPs have been refreshed in the area and sump conveyance and power is established. Group discussed establishing pusher pumps within sumps along the Sammamish river for redundancy.
- Group discussed water management along area 6E swale, some conveyance has been dismantled and may need re-establishment. Atlas to follow up.
- **Action:** Three light plants require secondary containment (WSDOT laydown, adjacent to Pier 5, and near Area 6E baker tanks to sewer).
- **Action:** Repair damaged HVSF in Area 6W.
- **Action:** Review water management strategy in Area 6E swale along SR522EB.
- **Action:** Invasive weed management in WSDOT Yard.

Action items will be tracked on the action item list

Official Documented Meeting Minutes

- Dave - highlights fugitive dust in the SR522 median work zone.
- Group discusses noxious weeds - Atlas/Skanska are aiming to remove before go to seed.

Previous Meeting Minutes

May 29, 2025

- Adrian provided action item list mark-up to crews to discuss BMP maintenance in Area 4.
 - discussed french drain at entrance, however may conflict with upcoming work. Will ensure contour toward sump with upcoming drainage.
 - To be captured in BMP plan.

Current and Upcoming Environmentally Related Work Activities

No.	Mtg Origin	Title	Assignment	Due Date	Priority	Status
3.1	56	Areas of Work				Open
Description						
<ul style="list-style-type: none"> • Area 1W <ul style="list-style-type: none"> ◦ SB shoulder backbone install (ongoing - nights). ◦ Upcoming gas main relocation • Area 2E <ul style="list-style-type: none"> ◦ No major upcoming earth work. • Area 2W <ul style="list-style-type: none"> ◦ Upcoming abutment footing excavation • Area 3 <ul style="list-style-type: none"> ◦ Continuing stand form pours at 23.20 • Area 4 						

- Upcoming fill around Abutment 1.
- Pillow wall at Abutment 1.
- Upcoming drainage install.
- Girder pad build out
- Upcoming drainage work.

- Area 5

- Ramp bridge pier 2 F/R/P, followed by cure/strip.
- Upcoming girder set span 1-3.

- Area 6

- Pour RMP Pier 4 cure/strip.
- Girder set span 4 upcoming.
- Abutment 5 wall ongoing.
- Upcoming jack and bore pit.

- Area 7

- SR522 trunk line drainage install.
- TLS Moment slab and barrier upcoming.
- L1/L2 working bench, drill piles.
- Parr Creek upcoming fascia wall work.
- 7W drainage trunk line install.

- Area 8

- Temp sign work ongoing.

- Area 12

- 405 median - pervious placement to be completed at end of week.
- Wall 26.48 - noise wall removal, upcoming form/pour for footing.
- North fork perry fish passage - East upcoming asphalt demp, area 12 embankment fill and phase 1 excavation.
 - West - saw cut demo
- Canyon Park Station - BMP install for west parking lot, upcoming fill.

- Area 13

- Install temp underdrain ongoing.

Official Documented Meeting Minutes

- ProVac found a side sewer impacted by DSM, found concrete in it. Dave - High pH water observed adjacent to the pipe. Adrian- Oscar is currently out sealing pipe to protect from potential discharge.
- Area 8 bump out HVSF - Maintenance required on HVSF following excavating. Atlas to track bump outs.
 - Fugitive dust hot spot.
- North Canyon Park Park and Ride - Survey to follow IAL.
 - At risk form has not been submitted. Discuss how this should be documented.
 - Pause work in the area and get RFC.

<p>Previous Meeting Minutes May 29, 2025</p> <ul style="list-style-type: none"> • Mike - upcoming girder set is a big milestone for the group.
--

No.	Mtg Origin	Title	Assignment	Due Date	Priority	Status
3.2	66	HVSF/TESC HoldPoints				Open
<p>Description Scheduled 6/9/25 for west North Fork Perry, small section of east North Fork Perry, and north of Canyon Park Park and Ride.</p>						
<p>Official Documented Meeting Minutes</p> <ul style="list-style-type: none"> • Coordinate with arborist to invite. • will remove canyon park and ride section until paperwork is sorted out, crews have currently stopped working the area. 						
<p>Previous Meeting Minutes May 29, 2025 (None)</p>						

No.	Mtg Origin	Title	Assignment	Due Date	Priority	Status
3.3	76	Invasive Species Control/ Monitoring				Open
<p>Description</p> <ul style="list-style-type: none"> • No upcoming herbicide spray. • Discussing management strategies per ISCP and tracking via smartsheet invasive observations. 						
<p>Official Documented Meeting Minutes</p> <ul style="list-style-type: none"> • Landscape sub coming out soon who is better equipped to remove weeds. • To add to action item list. 						
<p>Previous Meeting Minutes May 29, 2025 (None)</p>						

Non-Compliance Events

No.	Mtg Origin	Title	Assignment	Due Date	Priority	Status
4.1	56	Previous ECAPs				Open
<p>Description</p> <ul style="list-style-type: none"> • No new ECAPs 						
<p>Previous Meeting Minutes May 29, 2025 (None)</p>						

WQ Monitoring Results

No.	Mtg Origin	Title	Assignment	Due Date	Priority	Status
5.1	56	WQ results				On Hold
Description <ul style="list-style-type: none"> • No new updates. 						
Previous Meeting Minutes May 29, 2025 (None)						

Permit Updates

No.	Mtg Origin	Title	Assignment	Due Date	Priority	Status
6.1	56	NPDES				On Hold
Description <ul style="list-style-type: none"> • Permit reapply completed. Awaiting approval. 						
Previous Meeting Minutes May 29, 2025 (None)						

No.	Mtg Origin	Title	Assignment	Due Date	Priority	Status
6.2	56	Corps Permit Section 404				Open
Description <ul style="list-style-type: none"> • Section 404 updates with Juanita Creek Wetland Discovery. • WSDOT forwarded to CORPS/ ECY. <ul style="list-style-type: none"> ◦ See discussion above. 						
Previous Meeting Minutes May 29, 2025 (None)						

No.	Mtg Origin	Title	Assignment	Due Date	Priority	Status
6.3	56	WDFW - HPA				Open
Description <ul style="list-style-type: none"> • HPA Mods - ongoing <ul style="list-style-type: none"> ◦ HPA mods for Juanita Creek stream design - Sent to WSDOT on 5/12. See above. • HPA Notifications (IWW) <ul style="list-style-type: none"> ◦ Upcoming: Pre-construction notification at least 3 days prior to start of work. ◦ Upcoming: Pre-construction photographs of job site before work begins, collecting on Friday. 						

<p>Previous Meeting Minutes May 29, 2025</p> <ul style="list-style-type: none"> • See comments above. • Atlas to look into alternatives. <ul style="list-style-type: none"> ◦ WSDOT notes that Active beaver working on trees combined with wind could be hazard.
--

No.	Mtg Origin	Title	Assignment	Due Date	Priority	Status
6.4	57	Local Permitting				Open
<p>Description</p> <ul style="list-style-type: none"> • SFHA Permit in DB Court - <ul style="list-style-type: none"> ◦ In response to RCSR question from stream design PKG 7. 						
<p>Official Documented Meeting Minutes</p> <ul style="list-style-type: none"> • DB will take this one, alicia said to reach out if need any support. 						
<p>Previous Meeting Minutes May 29, 2025 (None)</p>						

Environmental Plan Updates

No.	Mtg Origin	Title	Assignment	Due Date	Priority	Status
7.1	56	WQMPP				Open
<p>Description WQMPP accepted 5/28/25.</p>						
<p>Previous Meeting Minutes May 29, 2025 (None)</p>						

No.	Mtg Origin	Title	Assignment	Due Date	Priority	Status
7.2	56	TSDP				Open
<p>Description TSDP rev 00 - Juanita Creek submitted via Procore as an ECP REV06 Update and bootleg copy on 5/20. TSDP for 25.0L to follow.</p>						
<p>Official Documented Meeting Minutes</p> <ul style="list-style-type: none"> • See above. 						
<p>Previous Meeting Minutes May 29, 2025 (None)</p>						

No.	Mtg Origin	Title	Assignment	Due Date	Priority	Status
7.3	56	FASEP				Open
Description FASEP rev02 to be submitted following 25.0L TSDP.						
Previous Meeting Minutes May 29, 2025 (None)						

Monthly Meetings

No.	Mtg Origin	Title	Assignment	Due Date	Priority	Status
8.1	56	Environmental Commitment Tracking				Open
Description <ul style="list-style-type: none"> • Occurred 5/27/25. 						
Previous Meeting Minutes May 29, 2025 (None)						

No.	Mtg Origin	Title	Assignment	Due Date	Priority	Status
8.2	56	Incentives Meeeting				Open
Description <ul style="list-style-type: none"> • Meeting held 5/16. • Meeting on Friday to discuss incentive language updates. 						
Official Documented Meeting Minutes <ul style="list-style-type: none"> • Follow up meeting to finalize language. Need to schedule incentives. 						
Previous Meeting Minutes May 29, 2025 (None)						

No.	Mtg Origin	Title	Assignment	Due Date	Priority	Status
8.3	58	Section 408 CORPS Quarterly Meeting				Open
Description <ul style="list-style-type: none"> • Alicia coordinated with CORPS on 4/17/25 - close out • Next notification next quarter tentative June. 						
Previous Meeting Minutes May 29, 2025 (None)						

Administrative

No.	Mtg Origin	Title	Assignment	Due Date	Priority	Status
9.1	56	Vacations				Open
<p>Description</p> <ul style="list-style-type: none"> • Adrian gone latter four days next week and 4th of July • Dave off June 26 thu/ fri, July 3-14th off. • James off July 3-7 • Mika out June 21-27th. 						
<p>Previous Meeting Minutes May 29, 2025</p> <ul style="list-style-type: none"> • Adrian gone latter four days next week and 4th of July • Dave off June 26 thu/ fri, July 3-14th off. • James off July 3-7 • Mika out June 21-27th. 						

Open Forum

No.	Mtg Origin	Title	Assignment	Due Date	Priority	Status
10.1	56	Misc. Topics				Open
<p>Official Documented Meeting Minutes</p> <ul style="list-style-type: none"> • Zack notes follow up for tracking spreadsheet for damaged trees in Atlas court. • Loop in on sewer line cleaning at ABT 1. Vac-truck took off-site for disposal. 						
<p>Previous Meeting Minutes May 29, 2025</p> <ul style="list-style-type: none"> • Area SR522 - consistent observations following rain on SR522 EB along k-rail associated with plugged drainage run. Turbid water crossing live traffic back on site. Major safety concern. <ul style="list-style-type: none"> ◦ Working with traffic control to adjust k-rail. • NFP 3/4 drain into active work area, north of ped path to NFP. Currently clean rock and then disturbed, with open underdrain to discharge NFP. <ul style="list-style-type: none"> ◦ Dave -What is being done to mitigate this? CB's thought to be sealed were not. Underdrain dead heads at exposed soil. • Minimal RCA used in island for current phase until asphalt demo and full area becomes RCA. <ul style="list-style-type: none"> ◦ Skanska/ Atlas coordinating with KLB via meeting and is discussing lessons learned moving into this new area. • Seeing similar instance of newly installed temp drainage above grade surrounded by exposed RCA. <ul style="list-style-type: none"> ◦ WSDOT appreciates coordination but wants to see water management plan moving forward. • JR - girders 6/11 pre-activity meeting latter part of next week. 						

These meeting minutes are believed to be an accurate reflection of those items discussed and the conclusions that were reached during the referenced meeting. Please contact Skanska USA Civil if there are any discrepancies or questions with the content of these minutes.